

A47/A11 Thickthorn Junction

Scheme Number: TR010037

Volume 6

6.2 Environmental Statement Figures

Figures 2.1 – 2.2

APFP Regulation 5(2)(a)

Planning Act 2008

Infrastructure Planning (Applications: Prescribed
Forms and Procedure) Regulations 2009

March 2021

Infrastructure Planning

Planning Act 2008

**The Infrastructure Planning
(Applications: Prescribed Forms and
Procedure) Regulations 2009**

The A47/A11 Thickthorn Junction
Development Consent Order 202[x]

ENVIRONMENTAL STATEMENT FIGURES

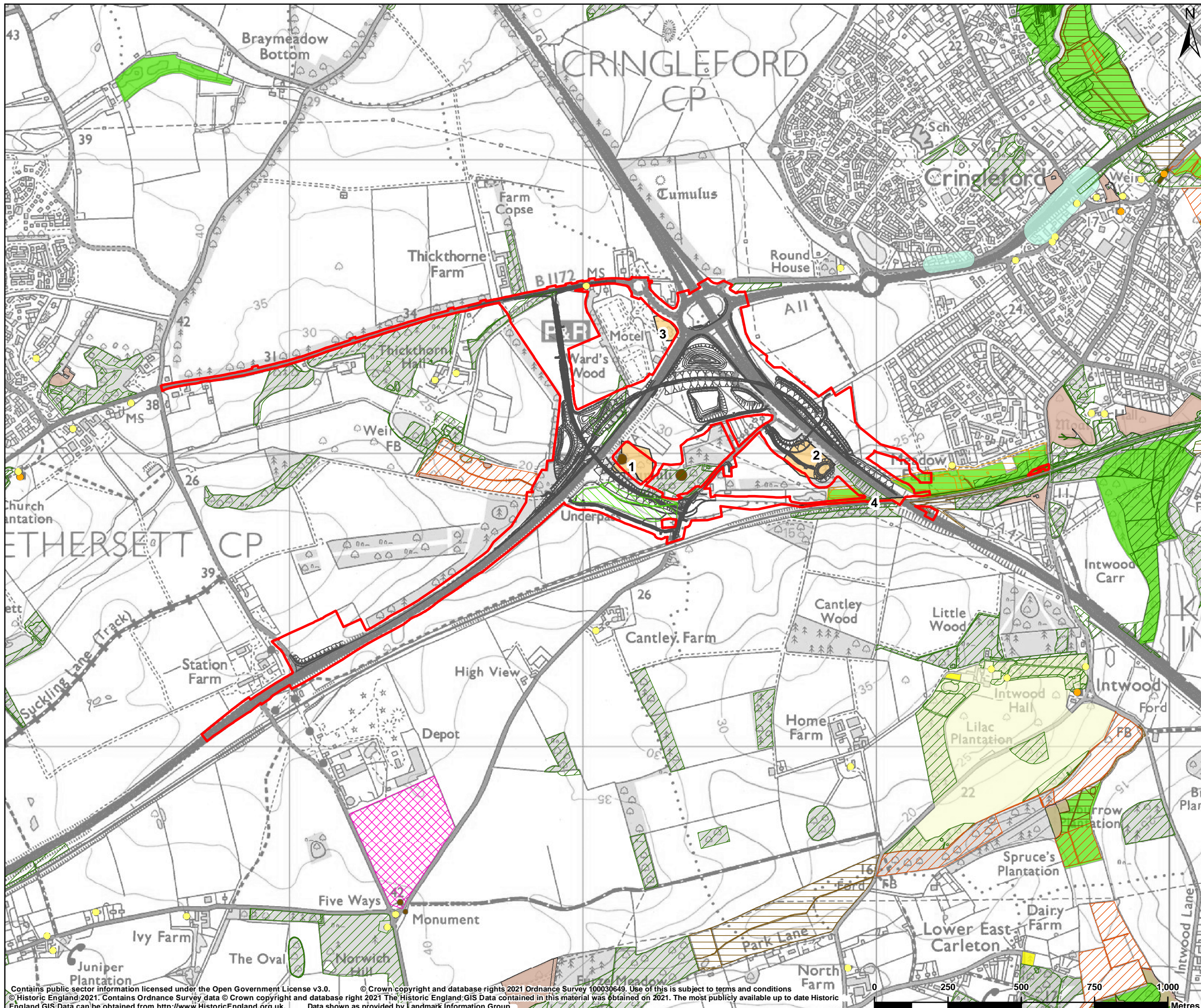
Figures 2.1 – 2.2

Regulation Number:	Regulation 5(2)(a)
Planning Inspectorate Scheme Reference	TR010037
Application Document Reference	TR010037/APP/6.2
BIM Document Reference	PCF Stage 3
Author:	A47/A11 Thickthorn Junction Project Team, Highways England

Version	Date	Status of Version
Rev 0	March 2021	Application Issue

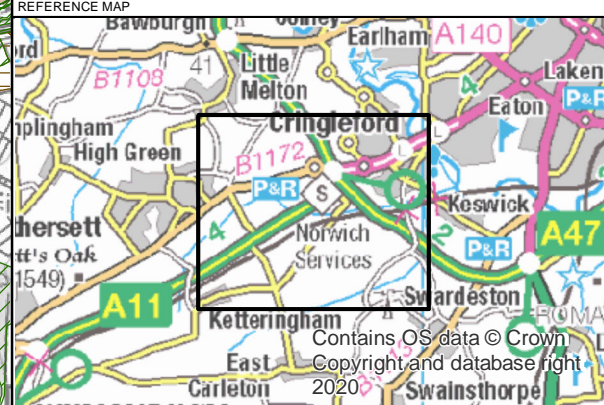
SCHEDULE OF FIGURES INCLUDED IN THIS APPLICATION DOCUMENT

Figure Title	Drawing number
Figure 2.1 – Environmental Constraints	HE551492-GTY-EGN-000-DR-LX-30008
Figure 2.2 – Proposed Works	HE551492-GTY-EGN-000-DR-LX-30003



LEGEND

- Proposed scheme design
- DCO boundary
- Listed Building - Grade
 - II
 - II*
- Registered parks & gardens
- Scheduled monument
- Noise important area (NIA)
- County wildlife site
- Priority habitats
 - ▨ Coastal and floodplain grazing marsh
 - ▨ Deciduous woodland
 - ▨ Good quality semi-improved grassland
 - ▨ Lowland fens
 - ▨ Lowland meadows
 - ▨ No main habitat but additional habitats present
 - ▨ Traditional orchard
 - ▨ Historic landfill site
 - ▨ Potential source of contamination
 - Source 1 - Cantley Lane landfill site
 - Source 2 - Infilled gravel pit
 - Source 3 - Petrol filling station
 - Source 4 - Railway land



P02	25/03/2021	DCO UPDATE	JB	FB	BA
REV	DATE	REVISION NOTE	ORG	CHK'D	APP'D

DESIGNER

SWECO

CONTRACTOR

GallifordTry

CLIENT

**highways
england**

PROJECT TITLE

A47/A11 THICKTHORN JUNCTION

PROJECT STAGE

PCF STAGE 3

DRAWING TITLE

FIGURE 2.1
ENVIRONMENTAL CONSTRAINTS
TR010037/APP/6.2

SUITABILITY

FOR INFORMATION

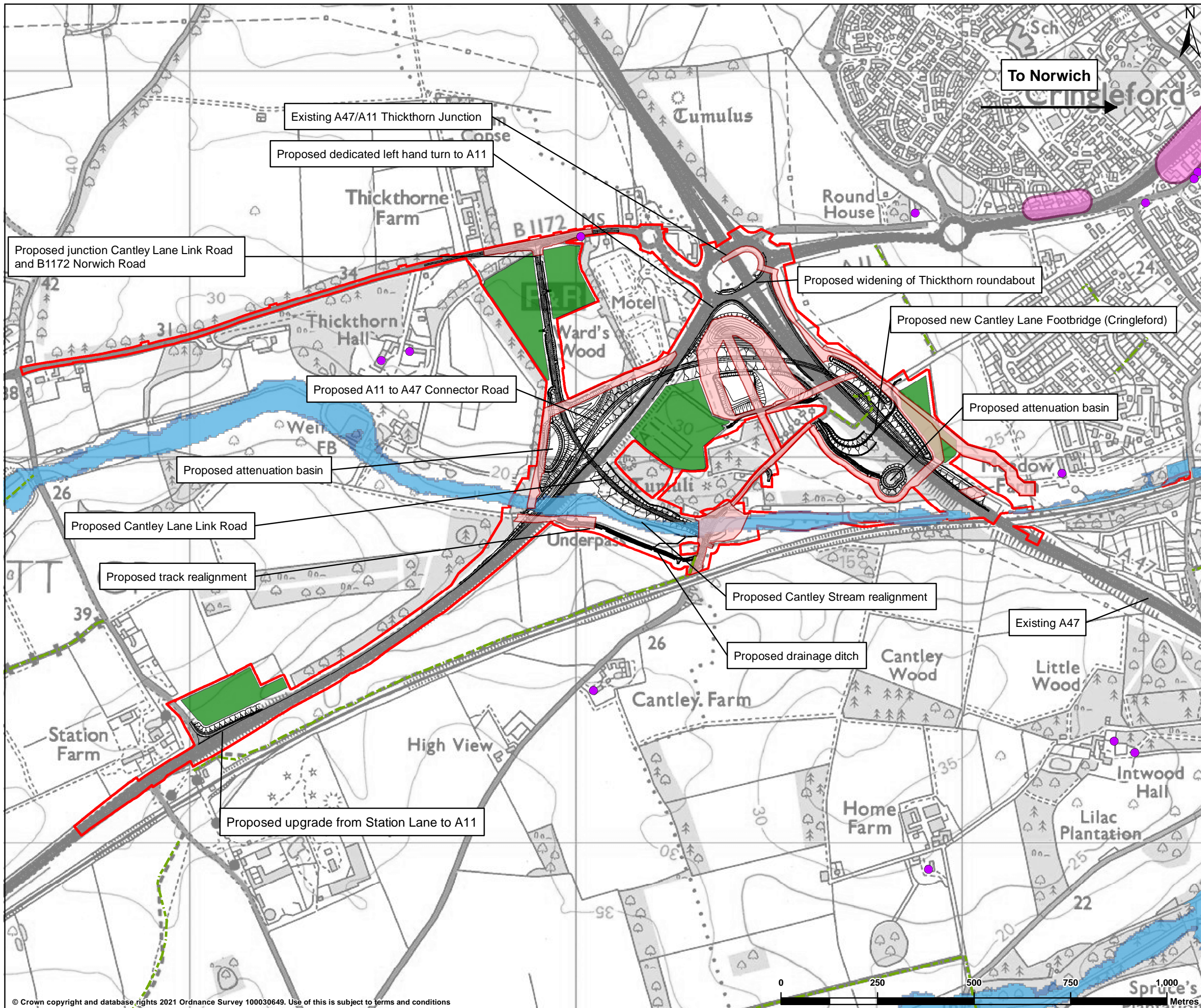
SHEET SIZE	SCALE	STATUS
A3	1:12,500	S3

DRAWING NUMBER

HE551492-GTY-EGN-000-DR-LX-30008

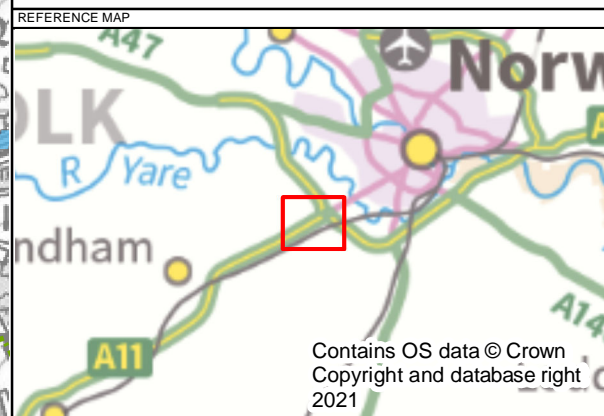
Contains public sector information licensed under the Open Government License v3.0. © Crown copyright and database rights 2021 Ordnance Survey 100030649. Use of this is subject to terms and conditions © Historic England 2021. Contains Ordnance Survey data © Crown copyright and database right 2021 The Historic England GIS Data contained in this material was obtained on 2021. The most publicly available up to date Historic England GIS Data can be obtained from <http://www.HistoricEngland.org.uk>. Data shown as provided by Landmark Information Group

This drawing should not be relied on or used in circumstances other than those for which it was originally prepared and for which Sweco UK Ltd was commissioned. Sweco UK Ltd accepts no responsibility for any party other than the person by whom it was commissioned. This drawing has been prepared on behalf of Galliford Try by Sweco UK Ltd for the titled project or named part thereof and should not be relied upon or used for any other project without an independent check being carried out as to its suitability and prior written authority of Galliford Try being obtained. Sweco UK Ltd accepts no responsibility or liability for the consequences of this drawing being used for a purpose other than the purposes for which it was commissioned. Any person using or relying on this drawing for such other purpose agrees, and will by such use or reliance be taken to confirm his/her agreement, to indemnify Sweco UK Ltd for all loss or damage resulting therefrom.



LEGEND

- DCO boundary
- Proposed scheme design
- Listed building - Grade II
- Public rights of way
- Utilities - Proposed works area
- Noise important area
- Flood zone 2
- Flood zone 3
- Compound /Material storage area



P02	29/03/2021	DATA UPDATE	AC	FG	FG
REV	DATE	REVISION NOTE	ORG	CHK'D	APP'D

DESIGNER

SWECO

CONTRACTOR

GallifordTry

CLIENT

**highways
england**

PROJECT TITLE

A47/A11 THICKTHORN JUNCTION

PROJECT STAGE

PCF STAGE 3

DRAWING TITLE

FIGURE 2.2 - PROPOSED WORKS
TR010037/APP/6.2

SUITABILITY

FOR INFORMATION

SHEET SIZE	SCALE	STATUS
A3	1:9,500	S2

DRAWING NUMBER

HE551492-GTY-EGN-000-DR-LX-30003

© Crown copyright and database rights 2021 Ordnance Survey 100030649. Use of this is subject to terms and conditions

This drawing should not be relied on or used in circumstances other than those for which it was originally prepared and for which Sweco UK Ltd was commissioned. Sweco UK Ltd accepts no responsibility for this drawing to any party other than the person by whom it was commissioned. This drawing has been prepared on behalf of Galliford Try by Sweco UK Ltd for the titled project or named part thereof and should not be relied upon or used for any other project without an independent check being carried out as to its suitability and prior written authority of Galliford Try being obtained. Sweco UK Ltd accepts no responsibility or liability for the consequences of this drawing being used for a purpose other than the purposes for which it was commissioned. Any person using or relying on this drawing for such other purpose agrees, and will by such use or reliance be taken to confirm his/her agreement, to indemnify Sweco UK Ltd for all loss or damage resulting therefrom.